

Advantages of solar power generation in the Yellow River Basin





Overview

Should the Yellow River basin consider hydropower resources and flood control?

Remark 3. The hydropower development in the Yellow River basin should consider both hydropower resources and flood control. The Yellow River has experienced several breakings and river courses, and most of the hydropower projects have been constructed for flood control and hydropower development. 2.4.

How much hydropower does the Yellow River have?

The upper reach covers 51.3% of the Yellow River and it has theoretical hydropower of 2.6×10^7 KW with a drop of 3496 km. The hydropower development of the upper stream of the Yellow River has rapid growth. However, the troubles of the lack of management and unbalanced development mode caused by rapid development are also increasing.

What are the problems of hydropower development in the Yellow River?

The hydropower development of the upper stream of the Yellow River has rapid growth. However, the troubles of the lack of management and unbalanced development mode caused by rapid development are also increasing. The middle stream of the Yellow River has a length of 1206 km and an area of 3.44×10^6 km².

What is the development potential and sequence of upsps in the Yellow River basin?

The development potential and sequence of UPSPS in the Yellow River Basin are determined. China is gradually transforming its coal-based energy supply structure towards sustainable development, resulting in a growing number of abandoned coal mines.

Should hydropower stations be built in the Yellow River basin?



Because the Yellow River is the most heavily sediment concentration river, it suffers from heavy sedimentation, diverting and floods over history, hydropower stations constructed in the Yellow River basin should Consider both water reservoirs and hydropower generation. Figure 7. The main hydropower stations in the Yellow River basin. 3.4.

Which is the largest hydropower station in the Yellow River basin?

The Laxiwa hydropower station is the largest hydropower station in the Yellow River basin, which is the second cascaded hydropower station upstream of the Yellow River, it has an installed capacity of 4.2×10^6 KW and an annual power generation of 1.02×10^{10} KWh.



Advantages of solar power generation in the Yellow River Basin



Analysis of the Water Quality Status and Its Historical

The Yellow River basin, an area of extreme water scarcity, has faced significant challenges in water quality management due to rapid economic and social development since ...

Pumped storage power station using abandoned mine in the Yellow River

renewable energy power generation will reach 980 million kW, a large amount of wind and solar power are abandoned. In order storage power station using Yellow River basin. fb (3) (4) e.

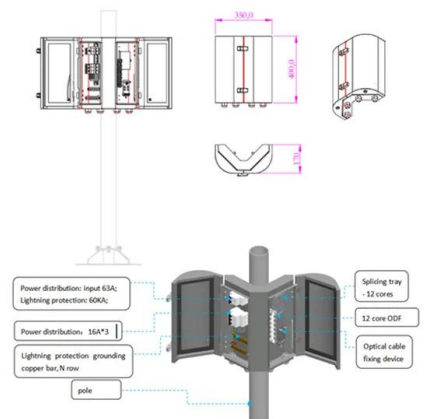


Multi-dimensional interest game between reservoir and city

In the context of rigid constraints of water resources and frequent extreme weather, cascade reservoirs in the Yellow River play an indispensable role in flood control, ...

Solar Radiation Prediction Model for the Yellow River ...

Solar radiation is the main source of energy on the Earth's surface. It is very important for the environment and ecology, water cycle and crop growth. Therefore, it is very important to obtain accurate solar radiation ...



Solar Radiation Prediction Model for the Yellow River Basin with ...

The R2 in the upstream of the Yellow River Basin increases from 0.889 to 0.921. MSE, RMSE and MAE decrease by 22.11%, 11.84% and 8.94%, respectively. R2 in the ...

Full article: Relationship between ecological spatial network and

1. Introduction. Vegetation CUE pertains to the ratio of net primary productivity (NPP) or net ecosystem productivity to gross primary productivity (GPP) (Chen, Yu, and Wang ...



Solar Radiation Prediction Model for the Yellow River ...

In the midstream of the Yellow River Basin, the prediction results of the deep learning model are worse than those of the Å-P equation using correction: R2 increases from 0.870 to 0.874, but MSE





Prospects of hydropower industry in the Yangtze River Basin: ...

Geographical advantages of the Yangtze River Basin. The scale of wind power and solar power generation are expected to reach 210 million and 160 million kilowatts by ...

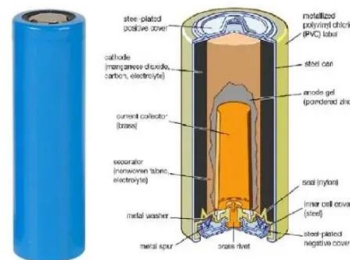


Pumped storage power station using abandoned mine in the ...

The renewable energy in the Yellow River basin can not be fully developed and effectively utilized due to the random fluctuation characteristics of wind and photovoltaic power ...

Assessment of Rainfall and Temperature Trends in the Yellow River Basin

China's Yellow River Basin (YRB) is sensitive to climate change due to its delicate ecosystem and complex geography. Water scarcity, soil erosion, and desertification ...



Detection and Attribution of Vegetation Dynamics in the Yellow River

Detecting and attributing vegetation variations in the Yellow River Basin (YRB) is vital for adjusting ecological restoration strategies to address the possible threats posed by ...



Pumped storage power station using abandoned mine in the Yellow River

There are a large number of abandoned mines in the Yellow River basin, which provide a new idea to build pumped storage power stations using abandoned mines ...



Generation and Spatiotemporal Distribution Prediction of Waste ...

The nine provinces along the Yellow River Basin are key areas for wind and solar power development in China. Scientific prediction of the amount of waste photovoltaic ...

Development and synergetic evolution of the water-energy-food ...

The water-energy-food nexus is a complex system where balancing the trade-offs across water, energy, and food sectors is especially difficult in resource-deficient areas. ...



Spatial network analysis of green electricity efficiency dynamics in

GEE in the Yellow River Basin, and clarify the roles of each region in the spatial network of green development of the electric power industry, to promote emission reduction and sustainable



Evolution and Analysis of Water Yield under the Change of Land ...

To explore the land use changes in the Yellow River Basin under different development goals, this paper set up scenarios based on previous studies : economic ...



Water use characteristics and impact factors in the Yellow River basin

This study focuses on the water use characteristics and impact factors in the Yellow River basin. Water use increased from 1980 to 2000 and then stabilized.

Floating solar power as an alternative to hydropower expansion ...

In 2019, for instance, 47.5 MW peak floating solar PV power generation panels were installed on the reservoir of the existing Da Mi hydropower plant in Vietnam, enabling ...



Practices of environmental protection, technological innovation

The preparation of the Dadu River basin exploitation started in the 1950s, and the "Dadu River Mainstream Planning Report" was compiled in 1983 and recompiled in July ...



Spatial network analysis of green electricity efficiency dynamics in

The northwestern part of the Yellow River Basin, rich in wind and solar energy resources and vast land, is ideal for large-scale wind and solar power generation facilities.



Climate and land use change impacts on water yield ecosystem ...

The Yellow River Basin is an important water conservation and ecological barrier in China. Studying its water supply services is of great significance for the development ...

Xi stresses ecological protection, high-quality development in Yellow ...

LANZHOU, Sept. 14 -- On the afternoon of September 12, Xi Jinping, general secretary of the Communist Party of China (CPC) Central Committee, Chinese president, and chairman of the ...



Evaluating and optimizing the ecosystem health of China's Yellow River

The Yellow River is an important ecological shelter zone and one of China's economic belts. Under the national strategy of ecological protection and high-quality ...



Research on the Synergistic Evolution of Comprehensive ...

The high-quality development of the Yellow River Basin is still facing the issue of imbalance and inadequacy, and it urgently requires the backing and assistance of a well ...



[China's Hydropower Resources and Development](#)

The hydropower development in the Yellow River basin should consider both hydropower resources and flood control. The Yellow River has experienced several breakings and river courses, and most of the hydropower ...

Evaluation of the Complementary Characteristics for Wind ...

With an average altitude of 3,000 m above sea level, the upper reaches of the Yellow River have significant advantages in wind power and PV power. Moreover, the ...



Carbon emission efficiency measurement and influencing factor ...

The Yellow River basin (YRB) is China's most critical energy consumption and coal production area. meters, the total installed capacity of wind power and solar power generation will ...



Multi-Objective Synergetic Operation for Cascade Reservoirs in the

The Yellow River, a critical water resource, faces challenges stemming from increasing water demand, which has led to detrimental effects on hydropower generation and ...




["??"??](#)

Abstract: The nine provinces along the Yellow River Basin are key areas for wind and solar power development in China. Scientific prediction of the amount of waste ...



Driving factors analysis and scenario prediction of CO

The Yellow River Basin plays a supportive role in guaranteeing the effective supply of electricity nationwide, with numerous power generation bases. Understanding the drivers and peak of ...




Does ERA5-Land Effectively Capture Extreme Precipitation in the Yellow

ERA5-Land is a valuable reanalysis data resource that provides near-real-time, high-resolution, multivariable data for various applications. Using daily precipitation data from ...



Evaluating water resources sustainability of water-scarcity basin ...

The Yellow River Basin (YRB) is an important grain and energy production base in China. However, the sustainable development of the YRB is constrained by water scarcity. ...



The evolution of ecological security and its drivers in the Yellow

Ecological security is the state achieved once an ecosystem maintains its stability under external stress. The Yellow River Basin (YRB) is the largest river basin in northwest and ...

Contact Us

For catalog requests, pricing, or partnerships, please visit:
<https://www.vdbconstruction.co.za>