

Wind measurement at wind farms





Overview

How efficient is a wind-farm based on the measured data?

The estimated wind-farm efficiency based on the measured data was 90%, whereas that predicted by the WAsP model was 86%. This discrepancy reveals that the modeling time was independent of the wind-farm power production, and that the actual produced power was 5.7% more than the power estimated by the power curve.

Where can I find wind farm data?

Globalwindatlas.info: Free web-based wind data available worldwide, using re-analysis data and mesoscale modelling with great potential for identifying new areas for wind farm development. Edp.com: Open-access wind farm data for one site in Portugal, including failure log. Gain access to our operational and meteorological offshore wind farm data.

How can a wind farm be used for research?

Data from SCADA systems are also routinely collected for wake analysis. In modern wind-field experiments, the resolution of the wind-speed and wind-direction measurements can fulfil research needs, reaching 0.1 m/s and 1°, respectively. Most of the tested wind farms are located on flat terrain; only a few are located on complex terrain.

How many WTs are in a test wind farm?

The test wind farm is equipped with a 108-m meteorological measurement mast and five rows of 2.5-MW WTs, each with a hub height of 80 m. The WTs are installed in a line with a uniform spacing of $3.8D$. Fig. 4 shows the dimensions and direction of the wind farm.

How does weather affect wind-field measurements?

The duration of wind-field measurements is also affected by the weather conditions. Sometimes, researchers must wait for long periods for specific



wind directions or wind speeds, which increases the cost of the experiment.

Why do we offer access to our offshore wind farm data?

We offer access to our operational offshore wind farm data and our offshore meteorological data. In doing so we aim to facilitate research, education and development in renewable energy.



Wind measurement at wind farms



[Offshore Wind Measurement & Operational Data](#)

LIDAR data (Light Detection and Ranging):
10-minute statistics for offshore wind
measurements including offshore wind speed
and wind direction data from LIDARs installed at:
1) Anholt ...

Lidar: The Path Forward for Wind Resource Assessment

In the past, meteorological masts served as the primary measurement technology for wind applications, but these instruments are struggling to keep pace with wind-energy innovation. Enter Lidar as a viable ...




[Overview of Wind Speed Measurement](#)

It uses laser beams to measure wind. This tech is great for checking wind at different heights. Engineers love these new tools. They help plan wind farms and tall buildings. ...

WIND MEASUREMENT TORQUE LIDAR VS. MET MASTS FOR WIND-ENERGY MEASUREMENT

for wind measurement at the Corlacky Hill Wind Farm site in Northern Ireland. RES used a Vaisala WindCube vertical profiling wind Li-dar to conduct a 12-month measurement study at ...




(PDF) Wind Farm Noise Uncertainty: Prediction, Measurement ...

It is a standard requirement that during the planning process for a new wind farm, the developer demonstrates that the proposed wind farm will comply with the relevant limits.

Analysing uncertainties in offshore wind farm power output ...

Abstract. This paper investigates the uncertainties resulting from different measure-correlate-predict (MCP) methods to project the power and energy yield from a wind ...

Highvoltage Battery



Wind Speed Measurement , Anemometer Types & ...

Wind turbines have a variety of data requirements, such as wind speed, wind direction, generator voltage and current, power production, blade pitch, and maintenance issues such as the number of hours the blades have been ...



How is Wind Measured? Anemometers and Wind ...

It has a small tube that faces directly into the wind. Other instruments that can measure wind speed include: Other instruments that can measure wind speed include: Sonic Anemometers: as mentioned previously, ...



11. WIND SPEED MEASUREMENT AND USE OF CUP ...

plane, then the instrument will measure total wind speed, i.e. $v(u^2 + v^2 + w^2)$. For wind speed measurement above sloping terrain, or when testing wind turbines whose rotors have the ...

Analysis: Lessons learned from wind LIDAR measurement ...

Analysis: Lessons learned from wind LIDAR measurement campaigns for wind farms, bridges and airports during 2017-2021. by johnmagne , Oct 26, 2021 , News , 0 ...



Wind measurement and wind modeling

The lidar buoy provides quick, reliable, and cost-effective measurement data for offshore wind farm planning. Wind turbines are exposed to complex conditions both onshore and offshore. The challenges for the numerical simulation and ...





Met Masts for Wind Farms Explained

For wind farm related met masts, masts are typically at or close to the proposed hub height of the wind turbines. At Bute Energy, we have installed masts between 80m and 120m tall so far.




Lidar vs. Met masts for wind-energy measurement

During this time, 2 percent of those met masts collapsed, presenting severe safety concerns. Striving to make WRA campaigns safer, cheaper, faster, and bankable, RES ...



How can we measure wind in operating wind farms more ...

As the world's leading wind energy operator, Iberdrola has been a pioneer in renewable energies for over 20 years. With more than 400 wind farms under operation, ...



A review of full-scale wind-field measurements of the wind ...

A new experiment has been conducted at the Dongwan Wind Farm, which is affiliated with the Hebei Longyuan Wind Power Co., Ltd. This relatively flat wind farm is located ...





Wind measurement campaigns with lidar

Whether conducting energy production studies or evaluating the wind turbine performance in operating wind farms, lidars offer a reliable wind measurement solution. How do lidars work? A ...



A new method boosts wind farms' energy output, without new ...

Research led by Prof. Michael Howland has found that adjusting the orientation of wind turbines on a farm can reduce the wake effect and boost the total output, reports Maria ...

Measurement for Offshore Wind Farms , Hydro International

A more precise characterisation of wakes from large offshore wind farms is crucial in the planning process, in particular in the North Sea due to space restrictions.



Iberdrola gives new wings to its wind farms with wind measurement

The solution can comprise both traditional and state-of-the-art sensors and must include wind-speed and wind-direction measurements, must be effectively deployed at ...



The Role Of Lidar In Offshore Wind Measurement

The advanced wind-measurement capabilities of Lidar have unleashed tremendous opportunities for the offshore wind industry. After years of successful validation campaigns, offshore professionals are now favoring ...



Assessment of economic, energy, and exergy efficiencies using wind

Today, increasing concerns about greenhouse gas emissions, climate change, and resource depletion from fossil fuels have drawn attention to wind energy. In this context, ...

Contact Us

For catalog requests, pricing, or partnerships, please visit:
<https://www.vdbconstruction.co.za>